

Ohio










Ohio River

Kentucky

SILOAM
LAND INC.
TR. 02
164.68 AC.



LEGEND

-  FEMA FLOODWAY AREA
-  FEMA 100 YEAR FLOODWAY
-  WETLAND AREA
-  PROPERTY LIMITS
-  WATER LINE
-  FUTURE 20" WATER LINE
-  SANITARY SEWER LINE
-  12" NATURAL GAS PIPELINE
-  ELECTRIC SERVICE

CSX Railroad

US 23